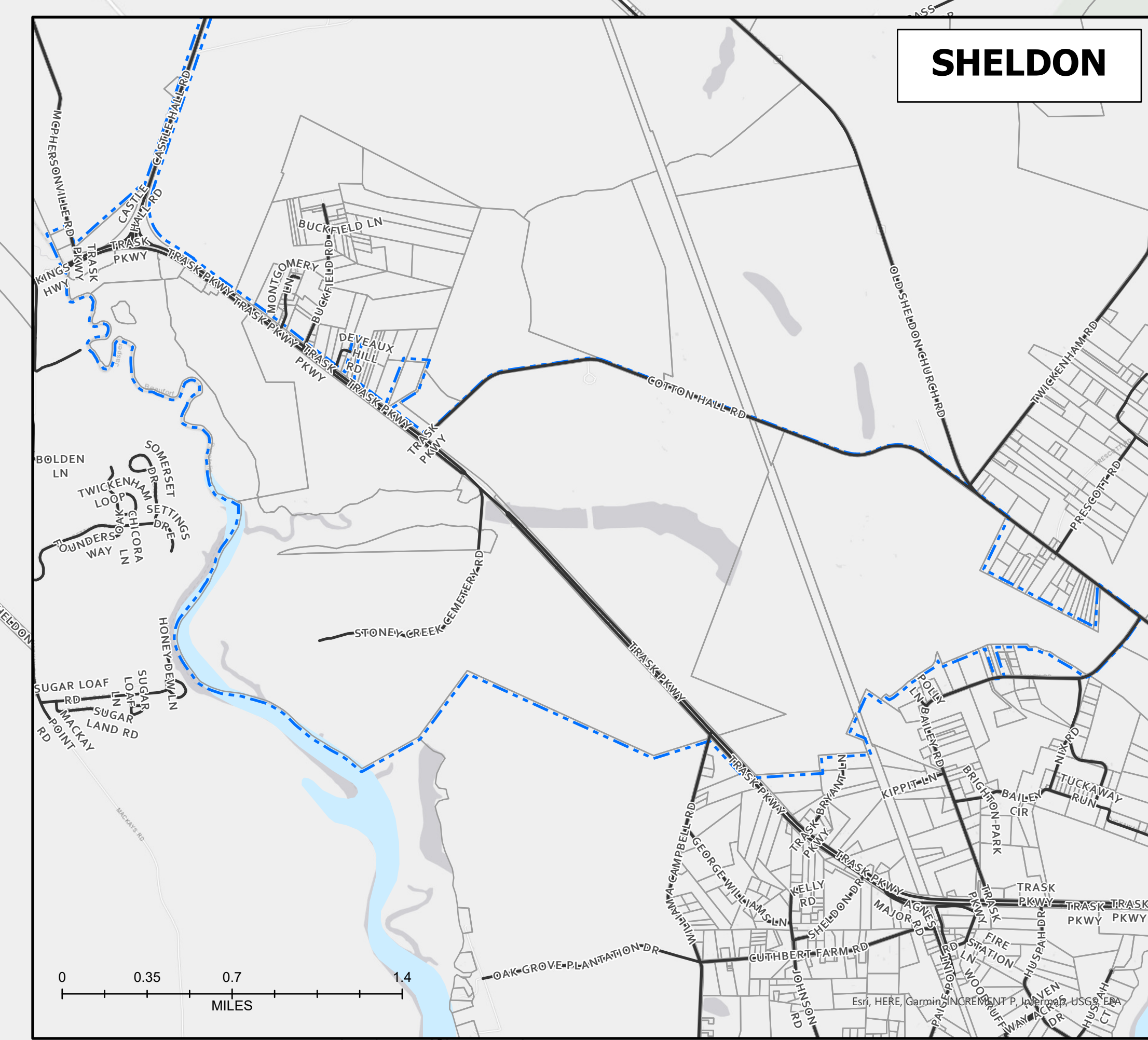
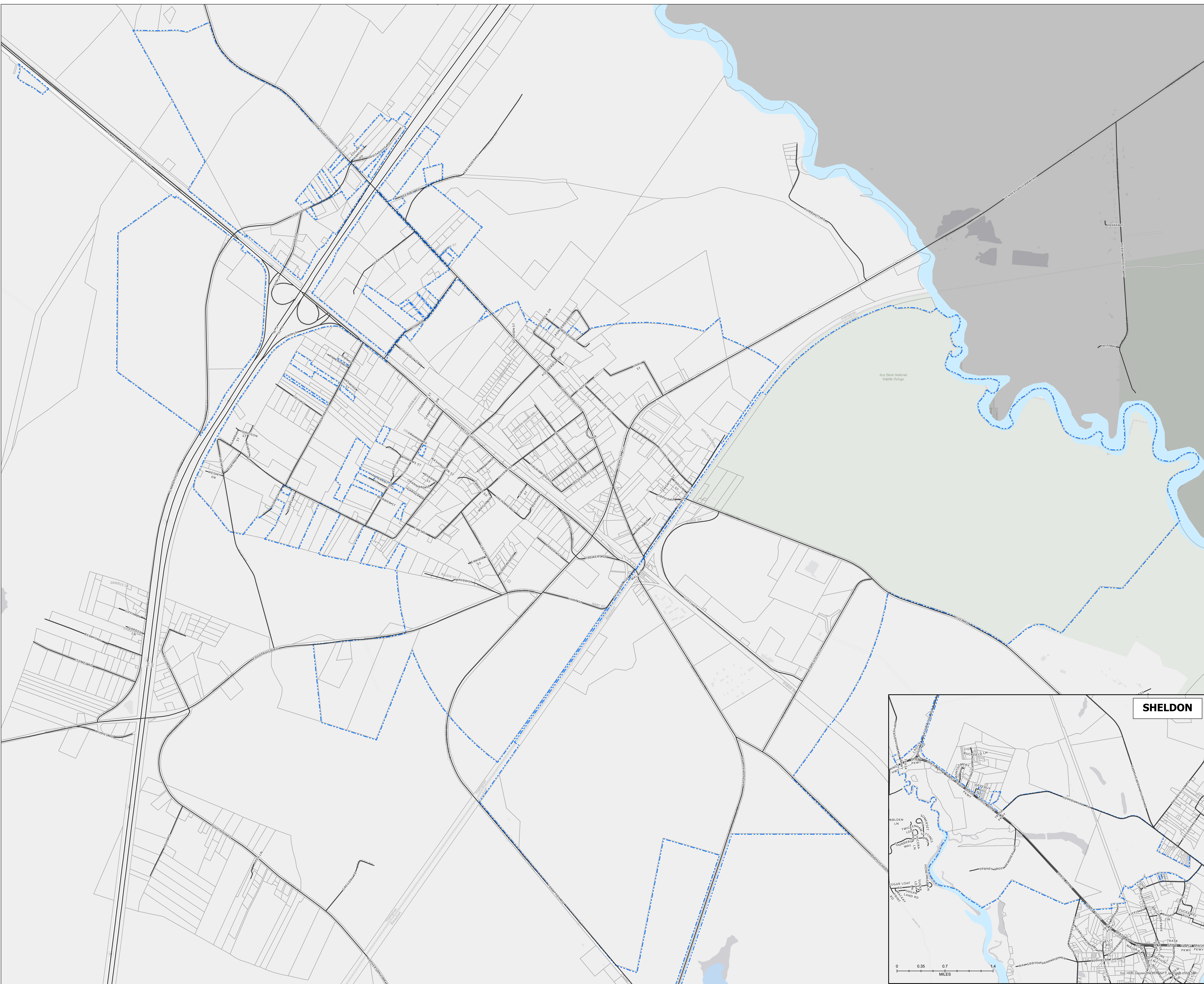


**ZONING
DEPARTMENT**

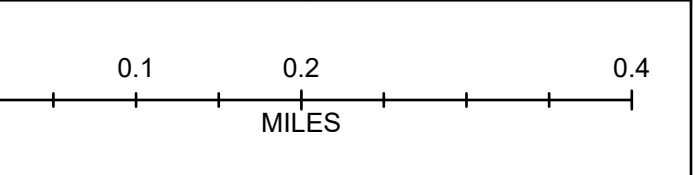
**TOWN
LIMITS
MAP**

- LEGEND**
- ROADS
 - ▭ PARCELS
 - ▭ TOWN BOUNDARY
 - ▭ PARCELS
 - HYDROLOGY**
 - ▭ LAKE/POND
 - ▭ RESERVOIR
 - ▭ STREAM/RIVER
 - ▭ COUNTIES



DATE CREATED: 06/16/2021
DATE UPDATED: 06/16/2021

PREPARED BY: SPATIAL ENGINEERING, INC.
CARTOGRAPHY BY: GOVI HINES, GISP



DISCLAIMER:
The GIS maps and data distributed by the Town of Yemassee are derived from a variety of public and private sector sources considered to be dependable, but the accuracy, completeness, and currency thereof are not guaranteed. The Town of Yemassee makes no warranties, expressed or implied, as to the accuracy, completeness, currency, reliability, or suitability for any particular purpose of information or data contained in or generated from the Town of Yemassee's Geographic Information Systems database. Additionally, the Town of Yemassee or any agent, servant, or employee thereof assume no liability associated with the use of this data, and assume no responsibility to maintain it in any matter or form.