

**ZONING
DEPARTMENT**

**POLICE
PATROL
GRIDS**

LEGEND

POLICE PATROL GRIDS

PATROLGRID

- 8A01
- 8A02
- 8A03
- 8A04
- 8A05
- 8A06
- 8B38
- 8B39
- 8B40
- 8B41
- 8B42
- 8B43
- 8B44
- 8B45
- 8B46
- 8B47
- 8B48
- 8B49
- 8B50
- 8C07
- 8C08
- 8C09
- 8C10
- 8C11
- 8C12
- 8C13
- 8C14
- 8C15
- 8C16
- 8C17
- 8C18
- 8C19
- 8C20
- 8C21
- 8C22
- 8C23
- 8C24
- 8C51
- 8C52
- 8C53
- 8C55
- 8D25
- 8D26
- 8D27
- 8D28
- 8D29
- 8D30
- 8D31
- 8D32
- 8D33
- 8D34
- 8D35
- 8D36
- 8D37
- 8A37
- 8A61
- 8A62

DATE CREATED:

11/9/2020

DATE UPDATED:

8/6/2021



PREPARED BY:

SPATIAL ENGINEERING, INC.

CARTOGRAPHY BY:

GOVI HINES, GISP

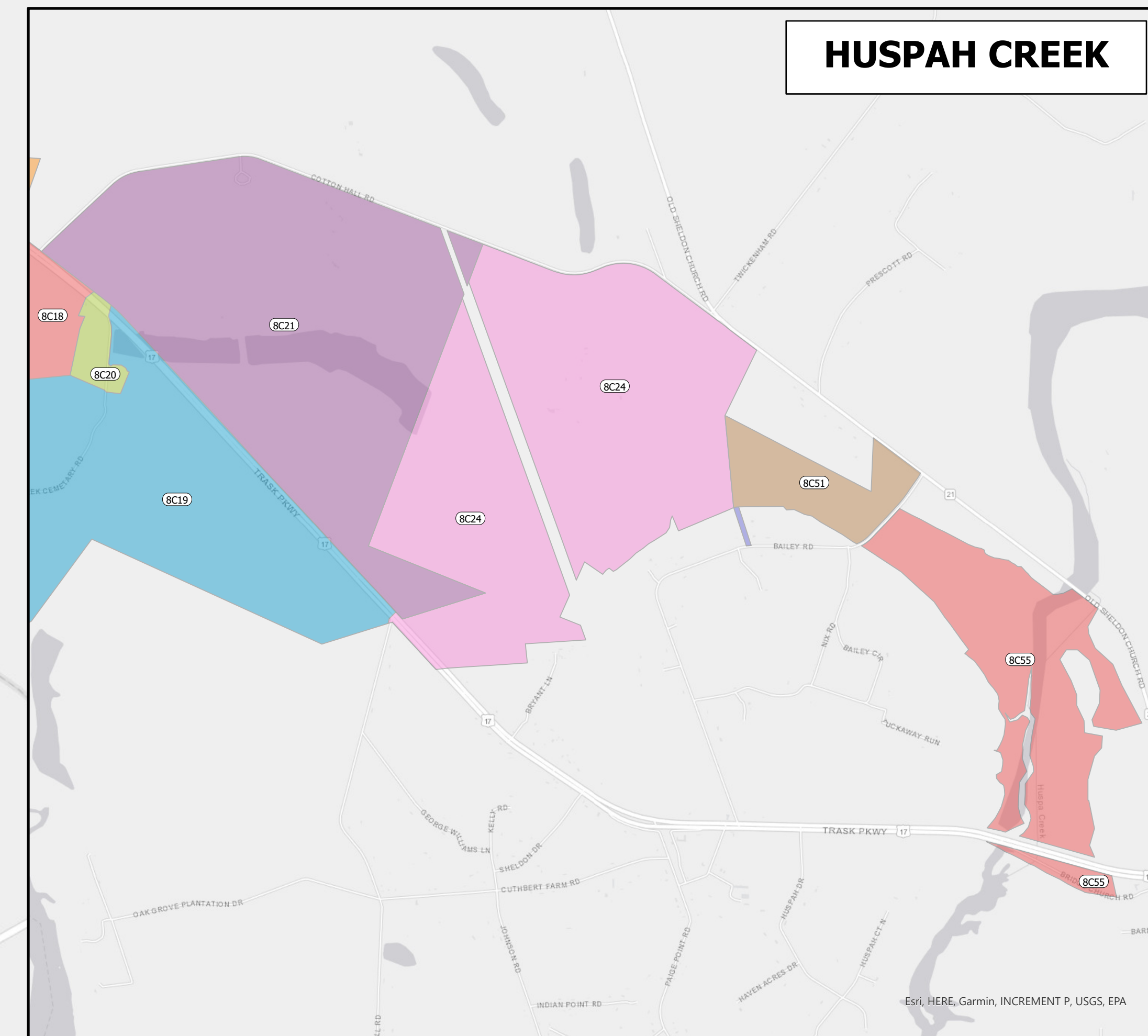
0 0.1 0.2 0.4
MILES



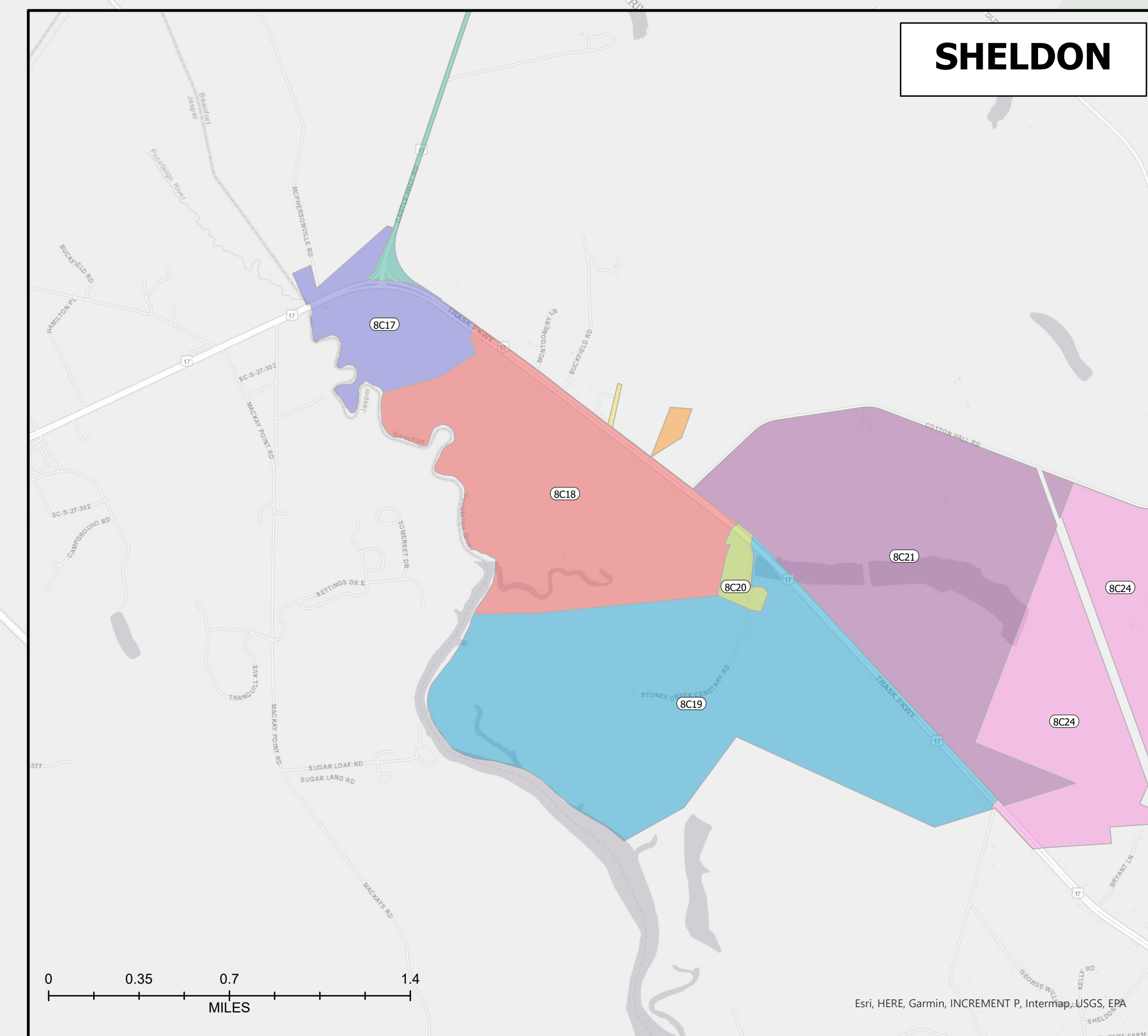
DISCLAIMER:

The GIS maps and data distributed by the Town of Yemassee are derived from a variety of public and private sector sources considered to be dependable, but the accuracy, completeness, and currency thereof are not guaranteed. The Town of Yemassee makes no warranties, expressed or implied, as to the accuracy, completeness, currency, reliability, or suitability for any particular purpose of information or data contained in or generated from the town's Geographic Information Systems database. Additionally, the Town of Yemassee or any agent, servant, or employee thereof assume no liability associated with the use of this data, and assume no responsibility to maintain it in any matter or form.

HUSPAH CREEK



SHELDON



0 0.35 0.7 1.4
MILES