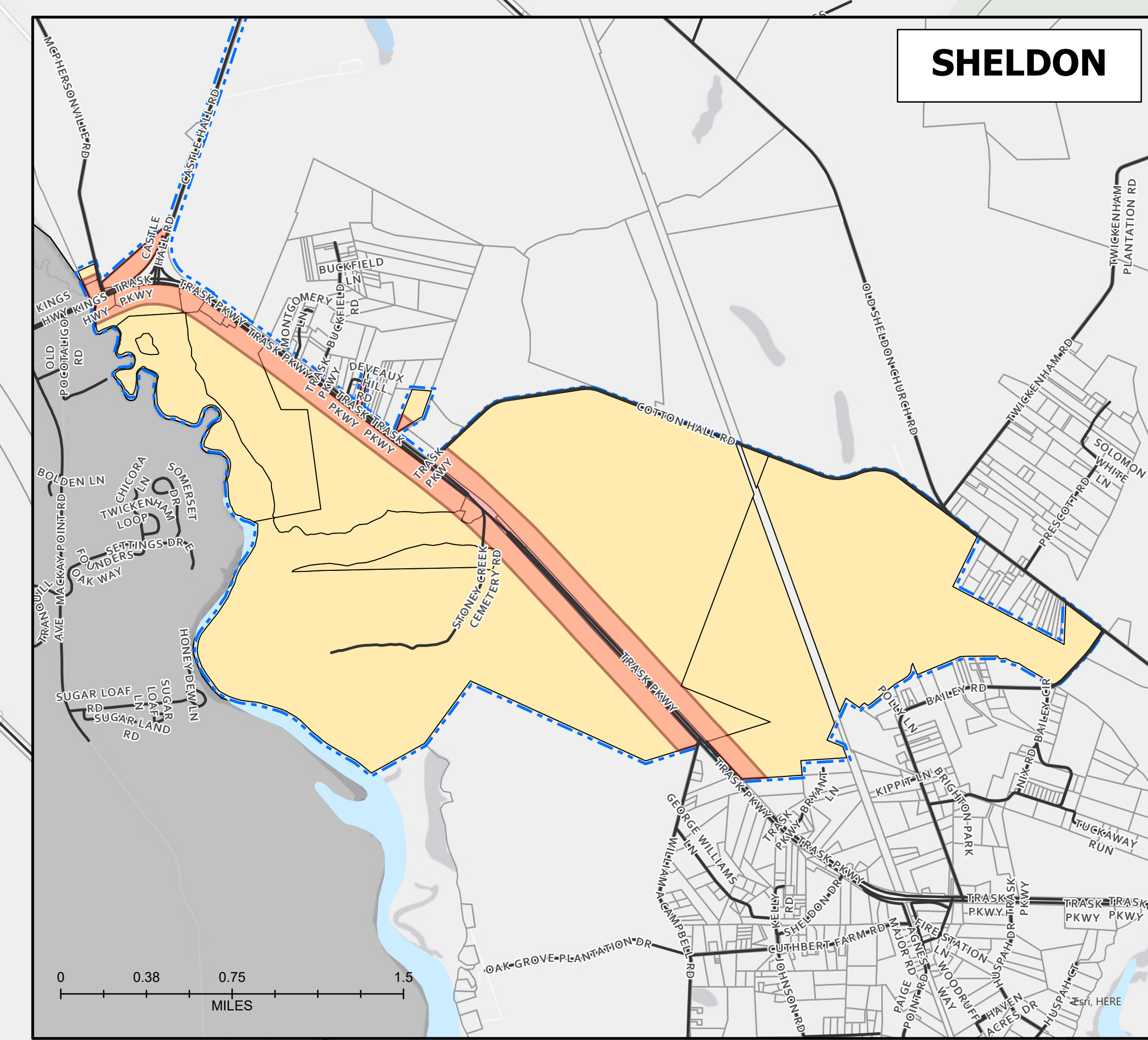
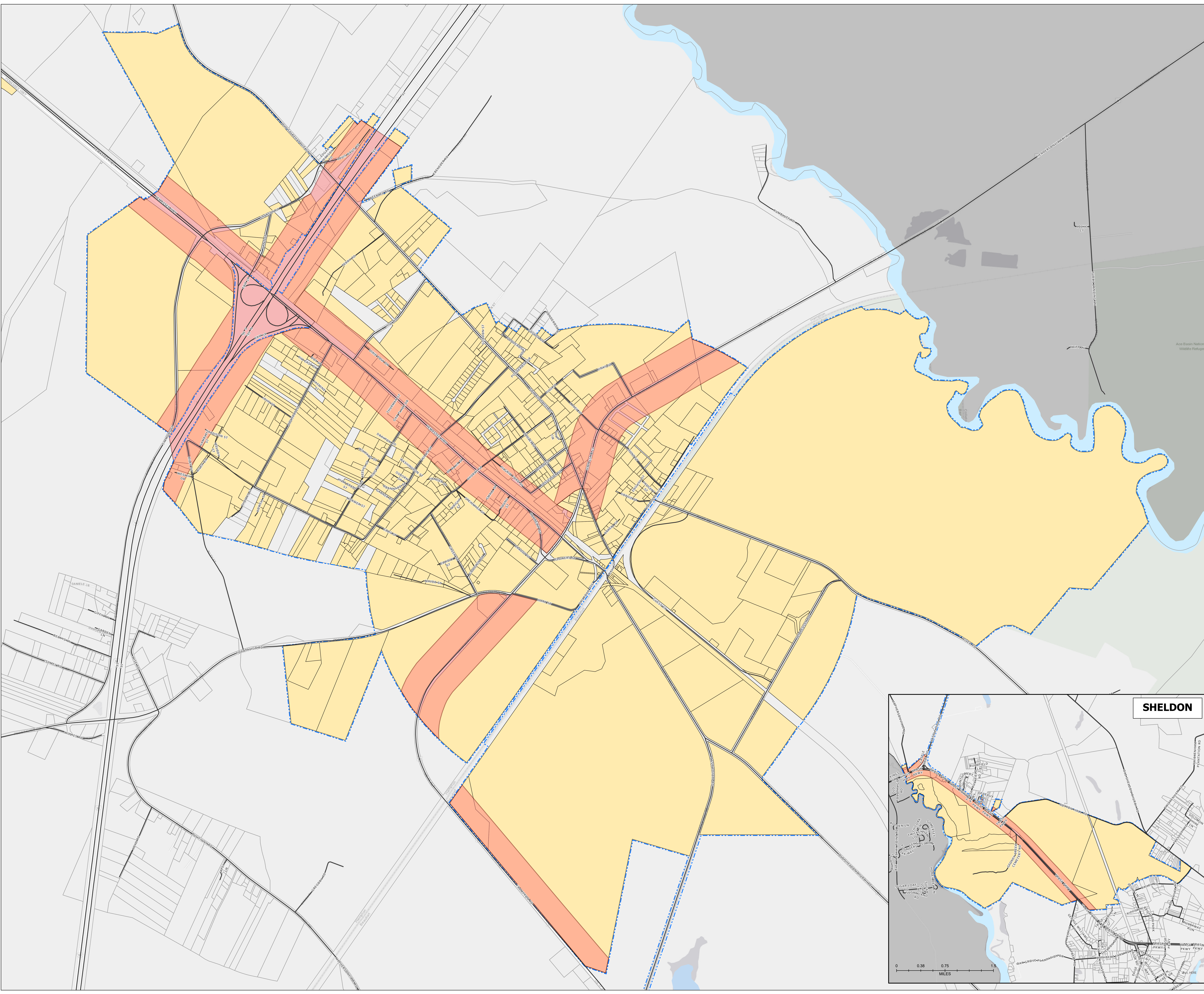


**ZONING  
DEPARTMENT**

**HIGHWAY  
CORRIDOR  
OVERLAY**

- LEGEND**
- ROADS
  - TOWN BOUNDARY
  - HIGHWAY CORRIDOR OVERLAY DISTRICT
  - YEMASSEE PARCELS
  - COUNTY PARCELS
  - LAKE/POND
  - RESERVOIR
  - STREAM/RIVER
  - COUNTIES




**DATE CREATED:**  
10/27/2020

**PREPARED BY:**  
SPATIAL ENGINEERING, INC.

**DATE UPDATED:**  
2/23/2021

**CARTOGRAPHY BY:**  
GOVI HINES, GISP



**DISCLAIMER:**

The GIS maps and data distributed by the Town of Yemassee are derived from a variety of public and private sector sources considered to be dependable, but the accuracy, completeness, and currency thereof are not guaranteed. The Town of Yemassee makes no warranties, expressed or implied, as to the accuracy, completeness, currency, reliability, or suitability for any particular purpose of information or data contained in or generated from the town's Geographic Information Systems database. Additionally, the Town of Yemassee or any agent, servant, or employee thereof assume no liability associated with the use of this data, and assume no responsibility to maintain it in any matter or form.