

STATE OF SOUTH CAROLINA)
COUNTY OF HAMPTON)
TOWN OF YEMASSEE)
ORDINANCE NUMBER:)
(23-04)

An Ordinance Annexing One Parcel of Land owned by Edgar Jackson into the Town of Yemassee, South Carolina.
--

AN ORDINANCE ANNEXING INTO THE TOWN OF YEMASSEE, ONE PARCEL OF LAND OF APPROXIMATELY 14.00 ACRES, LOCATED AT MILEMARKER 40.0, INTERSTATE 95, OWNED BY EDGAR JACKSON, IN HAMPTON COUNTY, NOT ALREADY WITHIN THE YEMASSEE TOWN LIMITS AND INCLUDING ALL ADJACENT PUBLIC RIGHTS OF WAY, RAILROAD RIGHTS OF WAY, WATERS, LOWLANDS AND WETLANDS.

Section 1. Findings of Facts

As an incident to the adoption of this ordinance, Town Council of Yemassee finds the following facts to exist:

- a) Section 5-3-150, Code of Laws of South Carolina (1976) as amended, provides a method of annexing property to a city or town by a Petition signed by all persons owning real estate in the area requesting annexation.
- b) A proper Petition has been filed with Town of Yemassee by one hundred percent (100%) of the freeholders owning one hundred percent (100%) of the assessed value of the contiguous property herein described, petitioning for annexation of the property to the Town of Yemassee under the provisions of South Carolina Section 5-3-150(3) and is requesting the Town's zoning of Agricultural and have submitted proper submission materials supporting each application in accordance with Town requirements.
- c) It appears to Town Council that the annexation would be in the best interest of the property owners and the town.
- d) The Town Council is zoning the parcel Agricultural, and the parcel will have portions of the property within the Highway Corridor Overlay District.
- e) The Yemassee Town Council finds the proposed annexation and rezoning is consistent with the Yemassee Comprehensive Plan (as amended and revised);

Section 2.

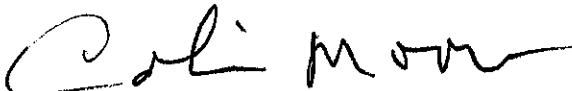
NOW, THEREFOR IT BE ORDAINED by the Mayor and Council of the Town of Yemassee, South Carolina, duly assembled and with authority of the same, pursuant to Section 5-3-150 and Section 5-3-100, Code of Laws of South Carolina (1976), as amended, the following described property is hereby annexed to and made part of the Town of Yemassee, to wit:

ALL THOSE CERTAIN PIECES, PARCELS OR TRACTS OF LAND being known as 196-00-00-031, 14.00 acres, and all adjacent public rights of ways and wetlands as shown on the attached map.

This Ordinance shall become effective upon ratification.


SO ORDERED AND ORDAINED THIS 23rd Day of February 2023.

By the Yemassee Town Council being duly and lawfully assembled.


Colin Moore, Mayor


Matthew Garnes, Town Clerk

Peggy Bing-O'Banner, Councilmember


David Paul Murray, Councilmember


Stacy Pinckney, Councilmember

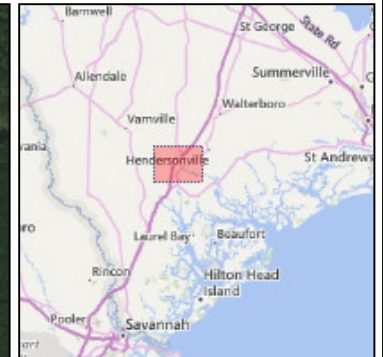

Alfred Washington, Councilmember

(Seal)

First Reading: 2/16/23
Second Reading: 2/23/23



Town of Yemassee - Jackson Annexation



Legend

- ◆ Address Points Beaufort
- Parcels Beaufort
- ◆ Address Points Hampton
- Parcels Hampton
- ◆ Address Points Jasper
- Parcels Jasper
- Road Names
- Roads
 - Roads
 - Major Roads
 - Interstate
- Road Names Jasper
- Roads Jasper
 - Roads
 - Major Roads
 - Interstate
- Railroads
- County Boundary Beaufort
- County Boundary Hampton
- County Boundary Jasper
- Yemassee Boundary

16 Mar, 2023

Note:
196-00-00-031

This map is a user generated static output from rightspot.spateng.com website and is for reference use only. Data layers that appear on this map may or may not be accurate, current, or otherwise reliable.

THIS MAP IS NOT TO BE USED FOR NAVIGATION